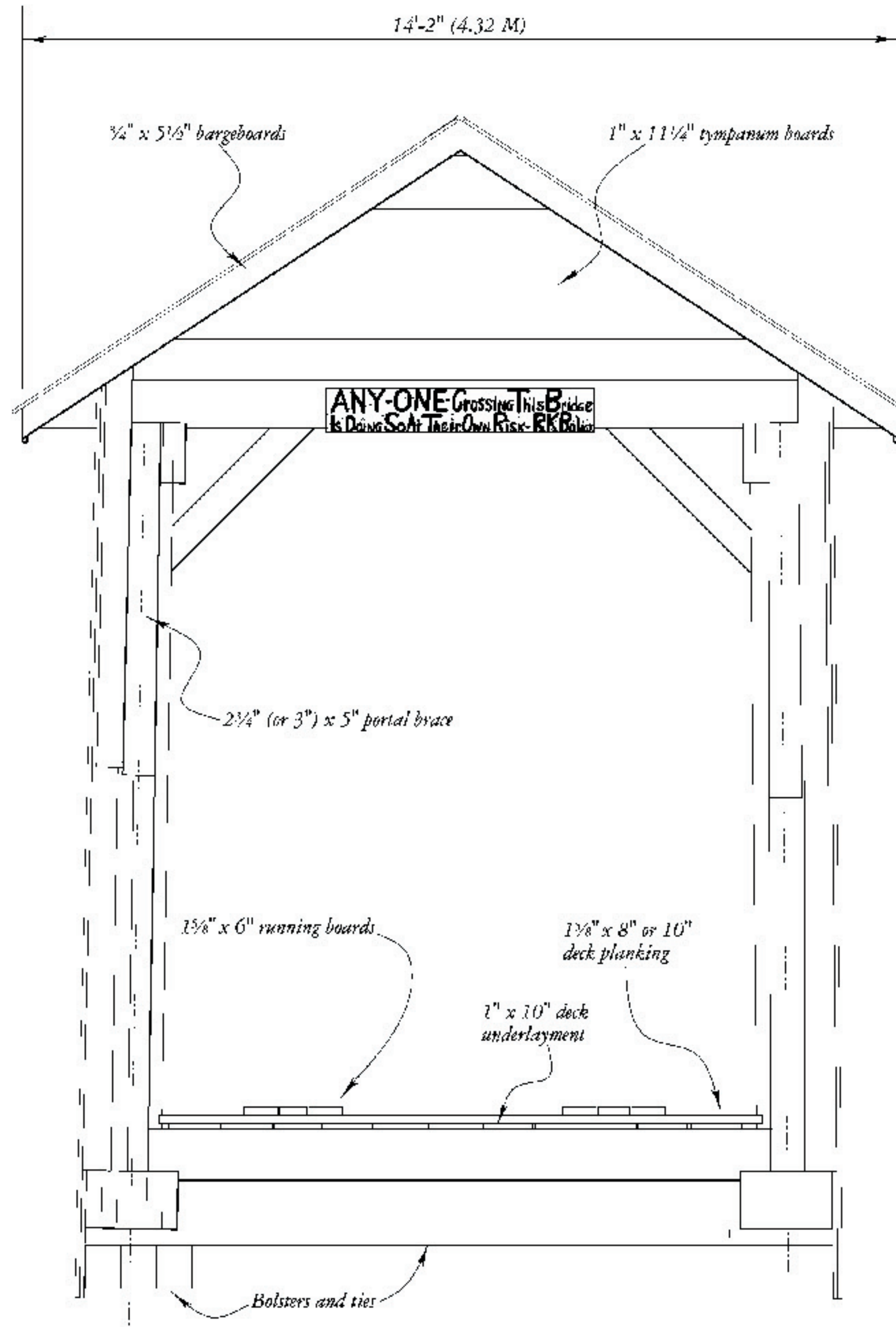
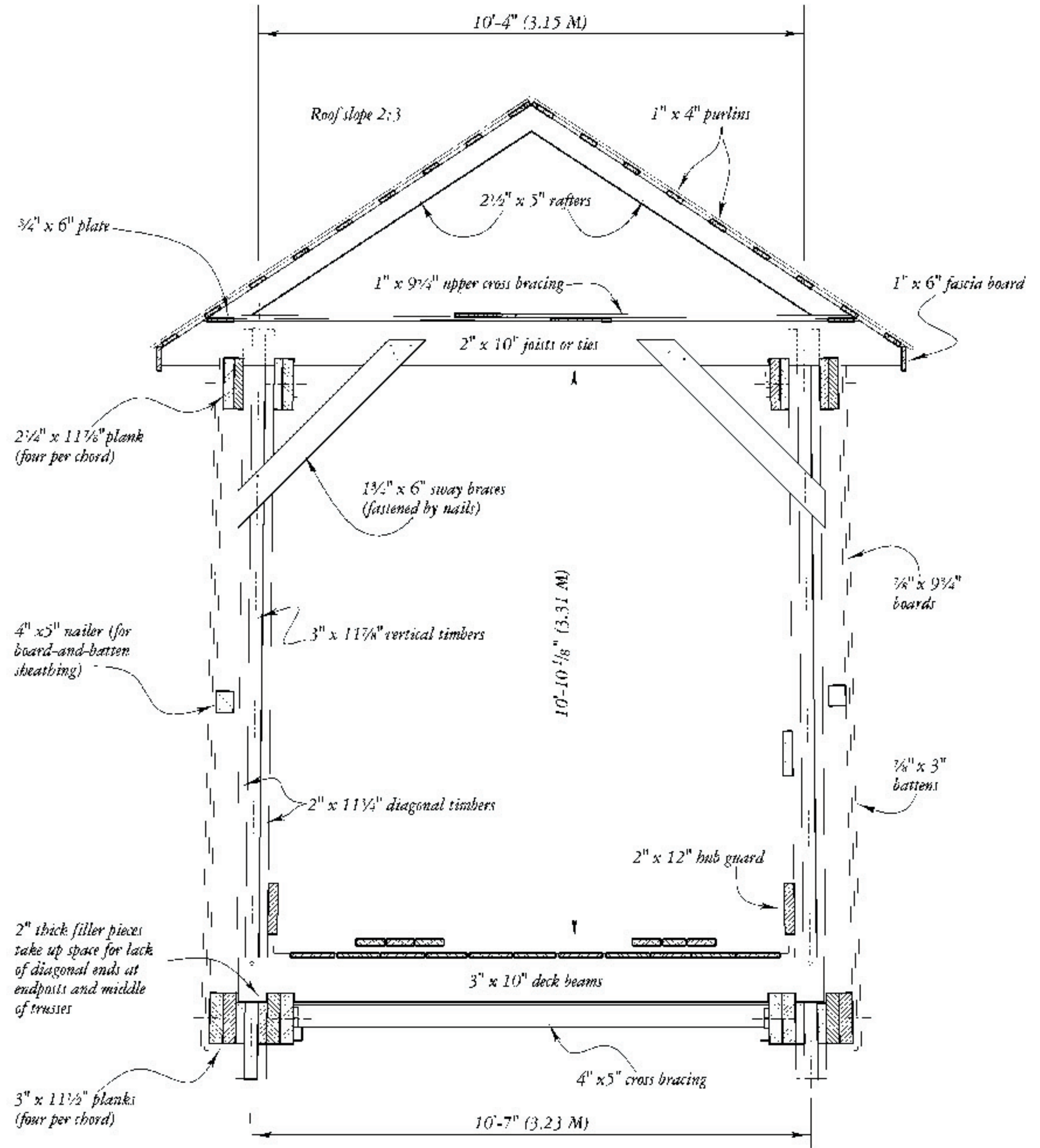


This drawing was produced using MicroStation v8 (Bentley Systems, Inc.) and plotted on a Xerox 510 electrostatic plotter.

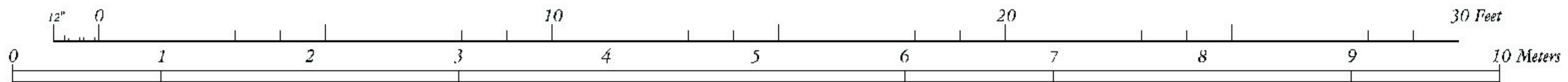


EAST PORTAL ELEVATION



**CROSS SECTION at CENTER
(looking east)**

Scale: $\frac{3}{4}'' = 1'-0''$ (1:48)



DRAWN BY: Richard K. Anderson, Jr., 2004.

NATIONAL COVERED BRIDGES RECORDING PROJECT
NATIONAL PARK SERVICE
UNITED STATES DEPARTMENT OF THE INTERIOR

CLAREMONT VICINITY

BUNKER HILL BRIDGE (1895)
SPANNING LYLE CREEK, SPARSE SECTION OF ISLAND FORD ROAD
CATAWBA COUNTY

NORTH CAROLINA

SHEET
4 of 6

HISTORIC AMERICAN
ENGINEERING RECORD
NC-46

IF REPRODUCED, PLEASE CREDIT HISTORIC AMERICAN ENGINEERING RECORD, NATIONAL PARK SERVICE, NAME OF DRAWING, DATE OF THE DRAWING